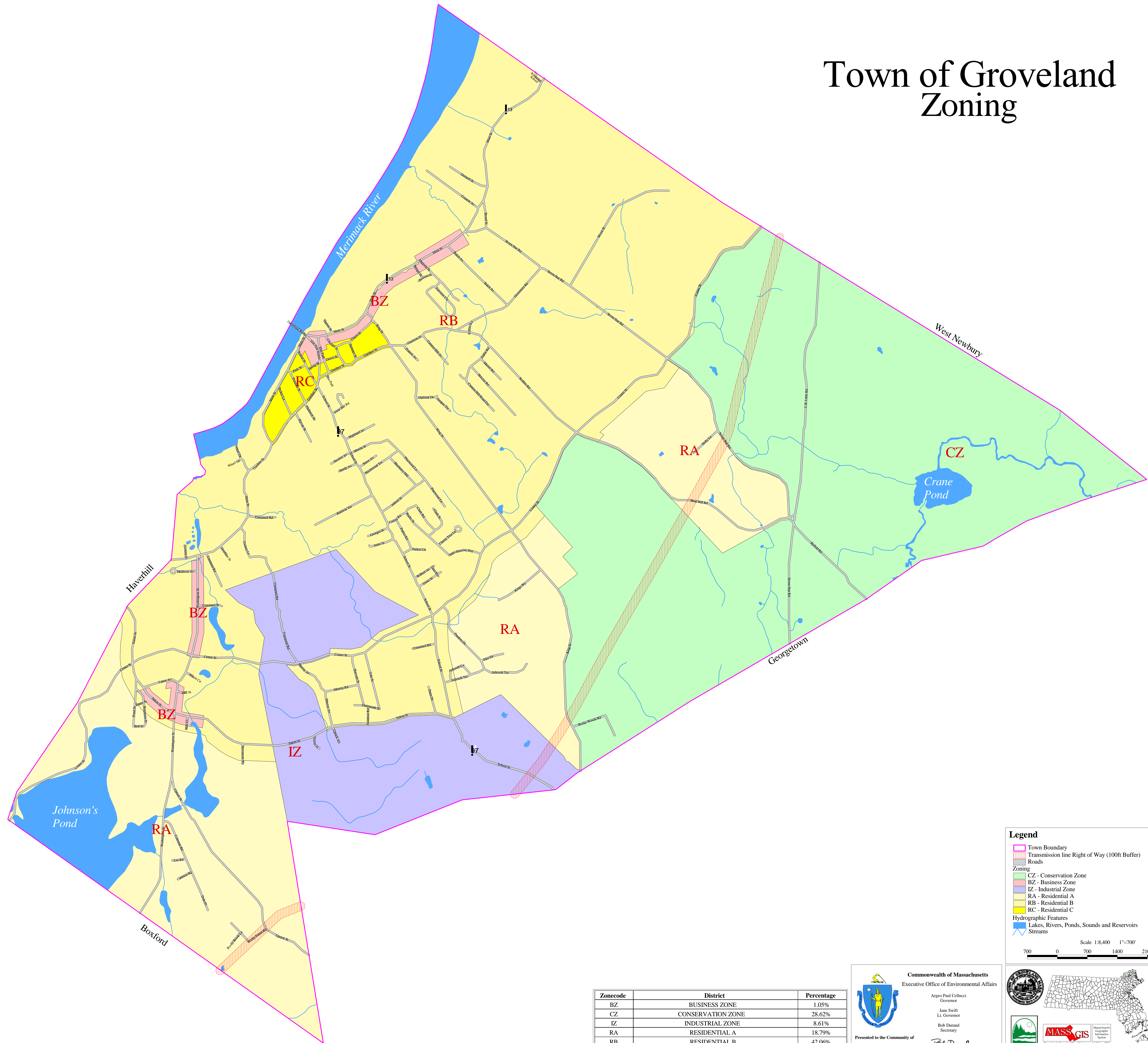


Town of Groveland Zoning



Zonecode	District	Percentage
BZ	BUSINESS ZONE	1.05%
CZ	CONSERVATION ZONE	28.62%
IZ	INDUSTRIAL ZONE	8.61%
RA	RESIDENTIAL A	18.79%
RB	RESIDENTIAL B	42.06%
RC	RESIDENTIAL C	0.87%


Commonwealth of Massachusetts
Executive Office of Environmental Affairs

Angelo Paul Cellucci
Governor

Jane Swift
Lt. Governor

Bob Durand
Secretary

Presented to the Community of
Groveland, Spring 2001



Legend

- Town Boundary
- Transmission line Right of Way (100ft Buffer)
- Roads

Zoning


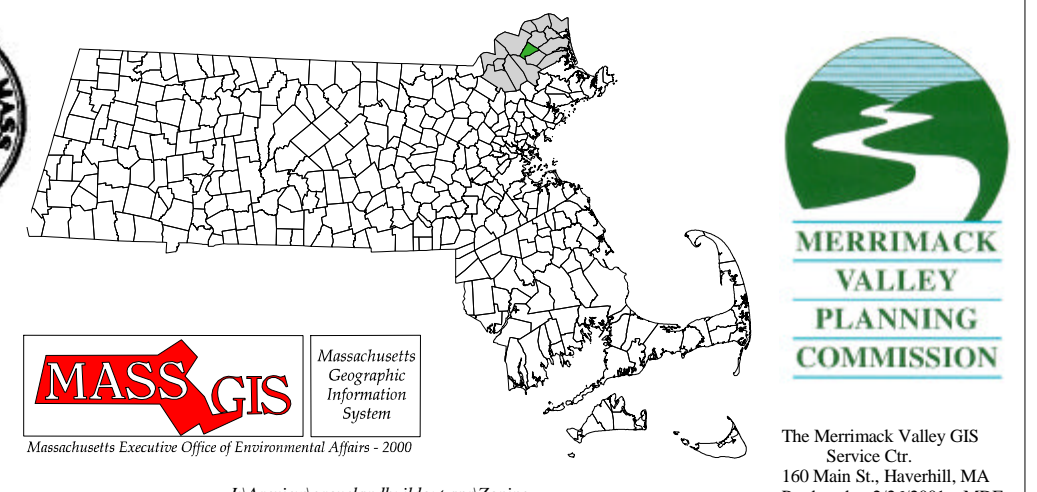
- CZ - Conservation Zone
- BZ - Business Zone
- IZ - Industrial Zone
- RA - Residential A
- RB - Residential B
- RC - Residential C

Hydrographic Features

- Lakes, Rivers, Ponds, Sounds and Reservoirs
- Streams

Scale 1:8,400 1"=700'

700 0 700 1400 2100 2800 Feet

MERRIMACK VALLEY PLANNING COMMISSION

The Merrimack Valley GIS Service Co.
100 Main St., Haverhill, MA 01830
Phone: 781-326-2961 FAX: 781-326-2962